

SR-167 Widen MP 1.6 to 11.1, from new I-84 extension to SR-39



Project

Project ID: 2015021
Improvement Type: Widening
Total Length: 9.5 miles
Long-Range Plan Phase: 4
Description:
 Add one travel lane in each direction
Need:
 Improve capacity and Safety by widening road

Cost

Estimated Cost (2014 dollars)
 Phase 1:
 Phase 2:
 Phase 3:
 Unfunded: \$44,650,000
Total: \$44,650,000

Location

Region 1
 Morgan/ Weber County
 Route SR-167
 Mileposts: 1.6 - 11.1



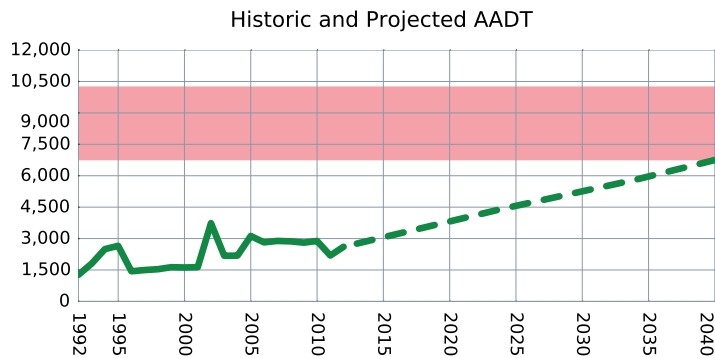
Prioritization

Widening
Total Score 29.5/100
AADT: 2.0/20
Truck AADT: 1.0/10
Functional Class: 2.0/5
Volume/Capacity: 0/25
Safety Index: 12.5/25
Transportation Growth: 12.0/15

Safety

Crash Rate (3-year Historic): 2.03
Average Crash Rate: 1.71
Severe Crash Rate: 18.49
Average Severe Crash Rate: 9.5

Capacity



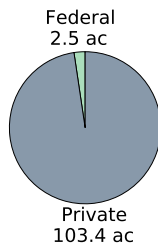
— Historical AADT
 - - - Projected AADT without Long Range Plan
 Estimated LOS D without project

Functional Class: Minor Arterial
2013 Truck Traffic: 23.1%

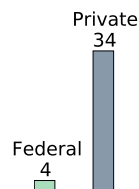
Right-of-Way

ROW: 200 feet, 231.4 acres

105.9 Parcel acres



38 Parcels



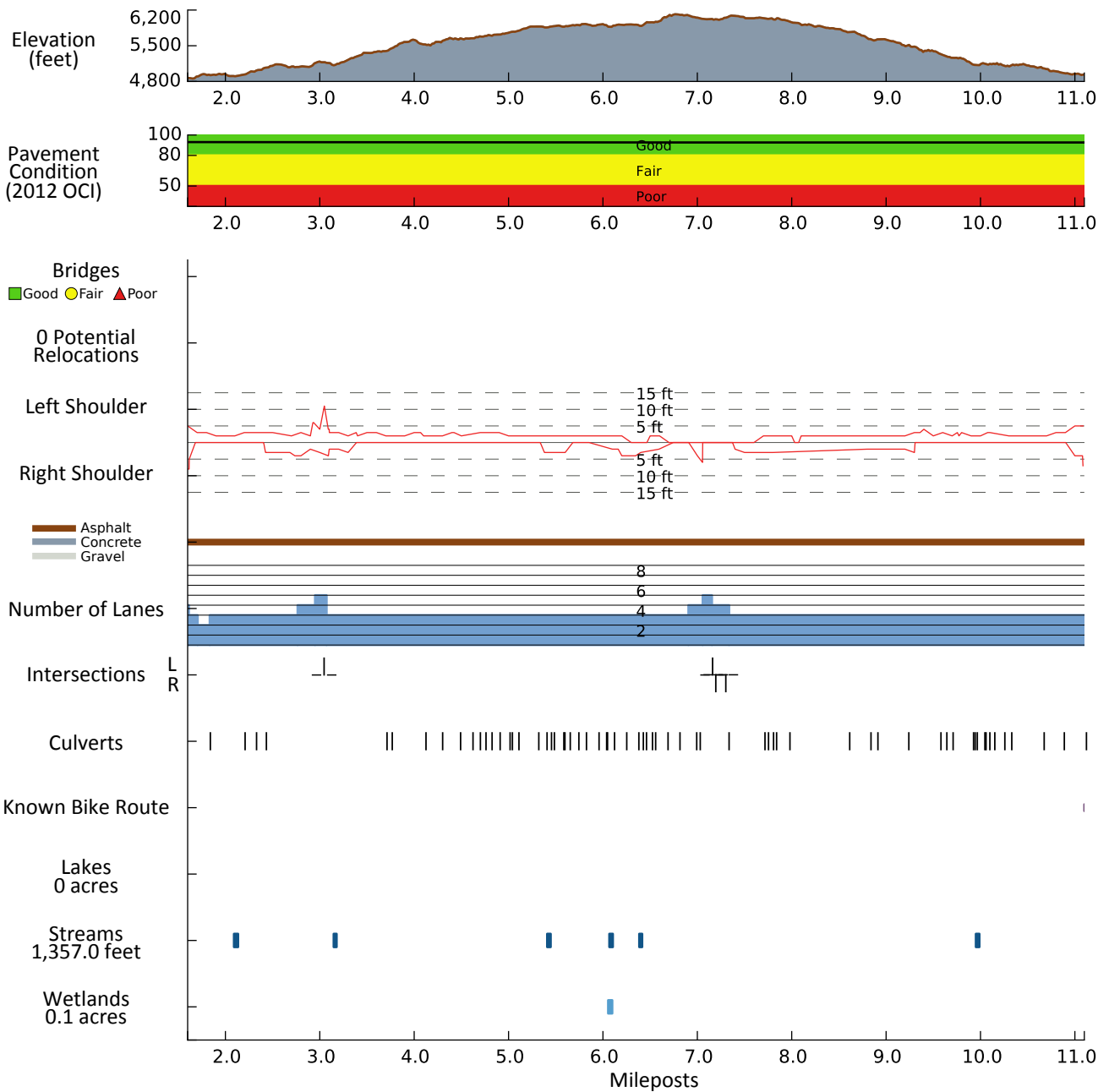
Environmental

Archeological Sites: 0.0 acres
Archeological Surveyed: 55.7 acres
Archeological Not Surveyed: 179.9 acres

Paleontological Sensitivity: 0.0 acres
Rare Plants: 0.0 acres
Wildlife Conservation Species: 229.7 acres

See next page and UPEL report for more information

Existing Conditions



Comments